AERODROME CHART - ICAO 35°53'39"N 128°39'32"E **ELEV 120 ft**

TWR	126.2	236.6	365.0
GND	121.95	275.8	

DAEGU/Daegu INTL

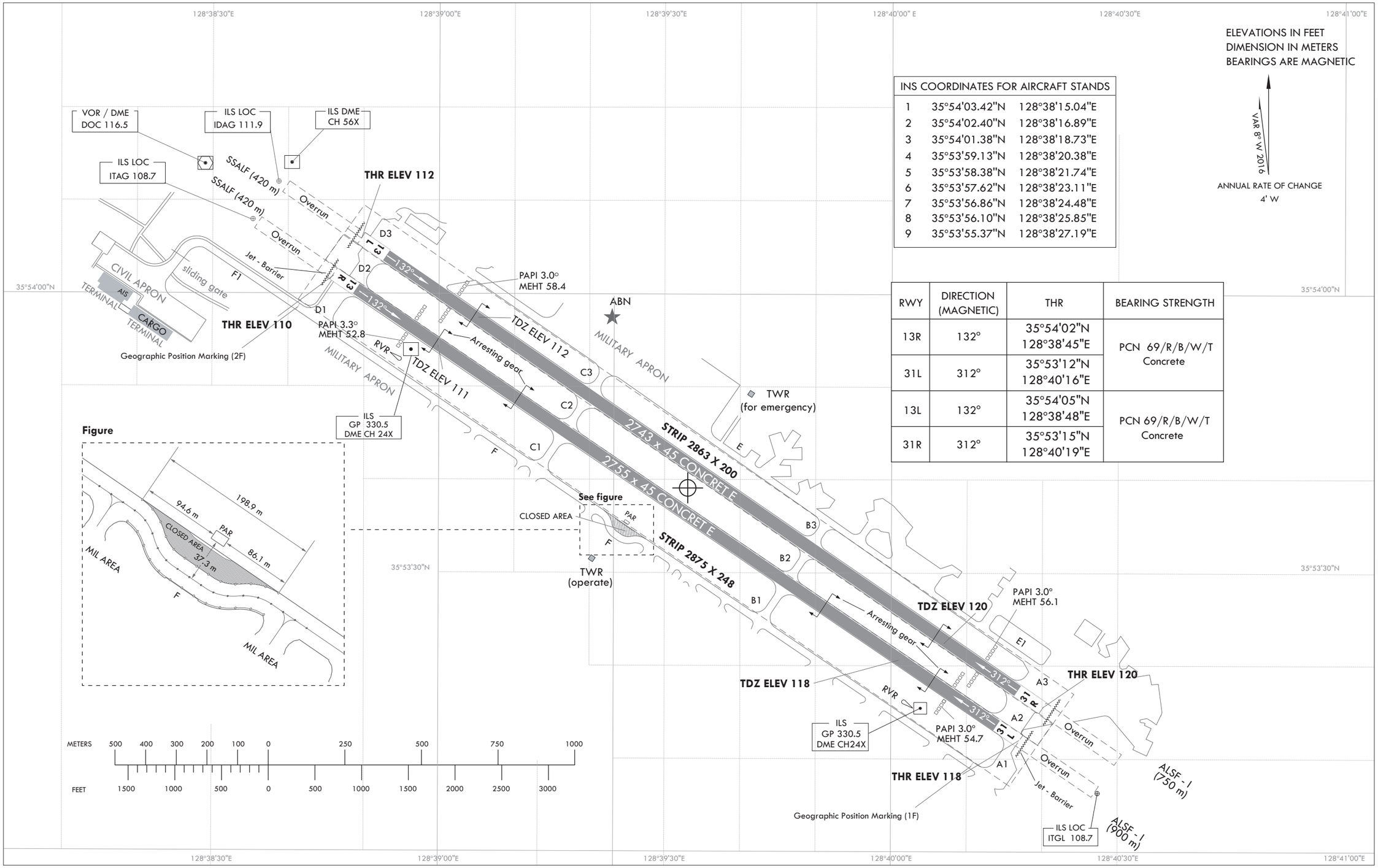

INS COORDINATES FOR AIRCRAFT STANDS		
1	35°54'03.42"N	128°38'15.04"E
2	35°54'02.40"N	128°38'16.89"E
3	35°54'01.38"N	128°38'18.73"E
4	35°53'59.13"N	128°38'20.38"E
5	35°53'58.38"N	128°38'21.74"E
6	35°53'57.62"N	128°38'23.11"E
7	35°53'56.86"N	128°38'24.48"E
8	35°53'56.10"N	128°38'25.85"E
9	35°53'55.37"N	128°38'27.19"E

RWY	DIRECTION (MAGNETIC)	THR	BEARING STRENGTH
13R	132°	35°54'02"N 128°38'45"E	PCN 69/R/B/W/T Concrete
31L	312°	35°53'12"N 128°40'16"E	
13L	132°	35°54'05"N 128°38'48"E	PCN 69/R/B/W/T Concrete
31R	312°	35°53'15"N 128°40'19"E	

Change : Amended coordinate format.

LIGHTING AND MARKING CHART

DAEGU/Daegu INTL

LIGHTING AIDS RWY 13L/31R AND 13R/31L AND EXIT TWY


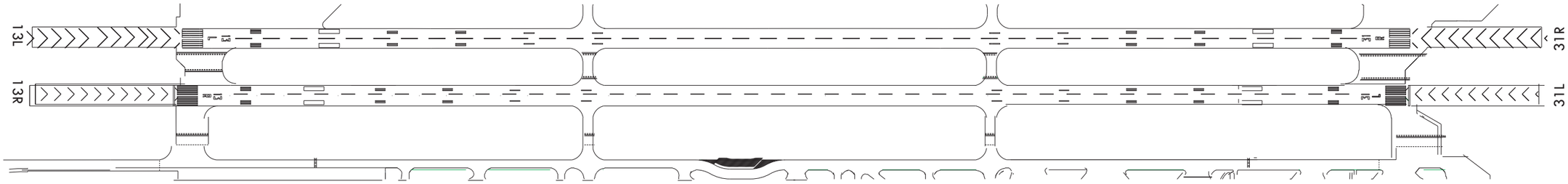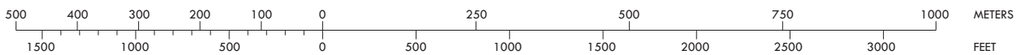
MARKING AIDS RWY 13L/31R AND 13R/31L AND EXIT TWY